
















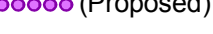








# YORK NEIGHBORHOOD CIRCULATION

## Legend

-  City Limits
-  Urban Growth Area
-  Neighborhood Bndy.
-  Growth Forum Villages
-  Fire Stations
-  Schools
- Bike Routes**
-  Marked Bike Lane Routes
-  Un-Marked Bike Lane Routes
-  Other Bike Routes
-  Bike Friendly Trails
-  Other Trails
- Transit Routes**
-  Peak Frequency Route
-  Standard Route
- Arterial Street Classification**
-  Primary Route  (Proposed)
-  Primary Truck Route
-  Secondary Route  (Proposed)
-  Secondary Truck Route
-  Collector Route  (Proposed)
-  Interstate 5
-  Other Streets
-  Railroad



City of Bellingham  
Planning Department  
2006

